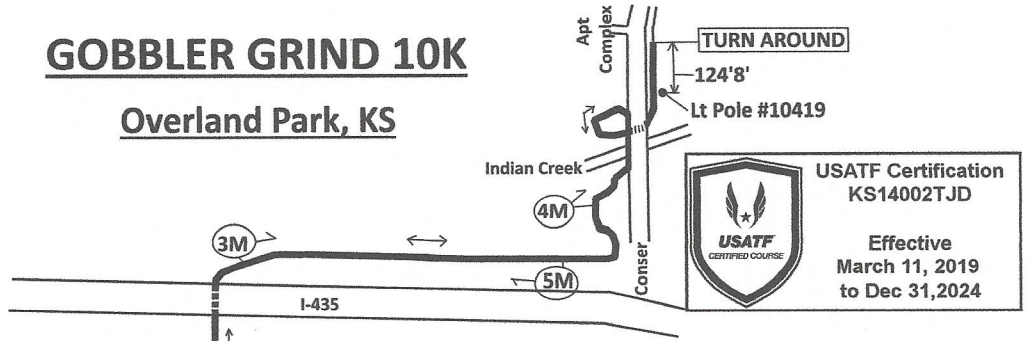
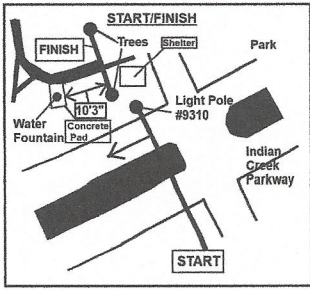


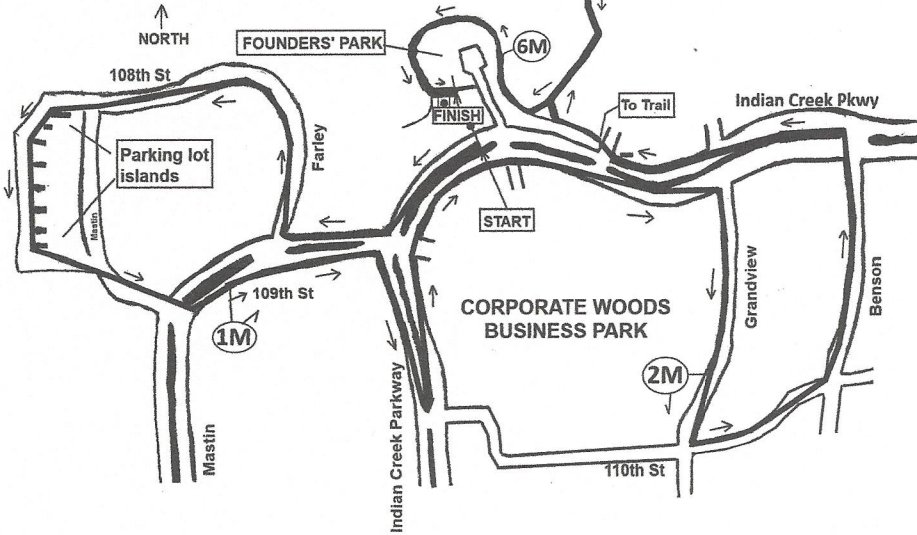
GOBBLER GRIND 10K

Overland Park, KS



USATF Certification
KS14002TJD

Effective
March 11, 2019
to Dec 31, 2024



- START:** Indian Creek Pkwy, even with light pole #9310 (1st pole W of drive into Founders' Park on N side of street)
- 1 MILE:** 109th St, 15' W of light pole #10900 (2nd pole in median E of Mastin)
- 2 MILE:** Grandview, 29' N of the center of the crosswalk N of 110th St
- 3 MILE:** Indian Creek Trail (eastbound), 120' NE of the N edge of the I-435 overpass
- 4 MILE:** Indian Creek Trail (eastbound), 15' S of the path leading to the apartments on 106th St
- TURN AROUND:** Indian Creek Trail (on E side of Conser), 124'8" N of light pole #10419 (1st pole N of bridge over Indian Creek on the E side of Conser) and just S of drive into apt complex
- 5 MILE:** Indian Creek Trail (westbound), E edge of E gate into Brookridge Apts, near "Thunderbird" building, E of parking garages
- 6 MILE:** Indian Creek Trail, E of Founders' Park parking lot, 20' S of "Paw Paw Tree" post (about even with the S edge of the S shelter)
- FINISH:** Indian Creek Trail W of shelter, 10'3" E of the E edge of the concrete pad under the water fountain

Measured by:
Steve Riley
785-331-9919
srmriley@sunflower.com
Oct 6, 2014, & Feb 26, 2019

Runners have entire use of roads and path, except must stay on right side of median on Indian Creek Parkway and 109th St