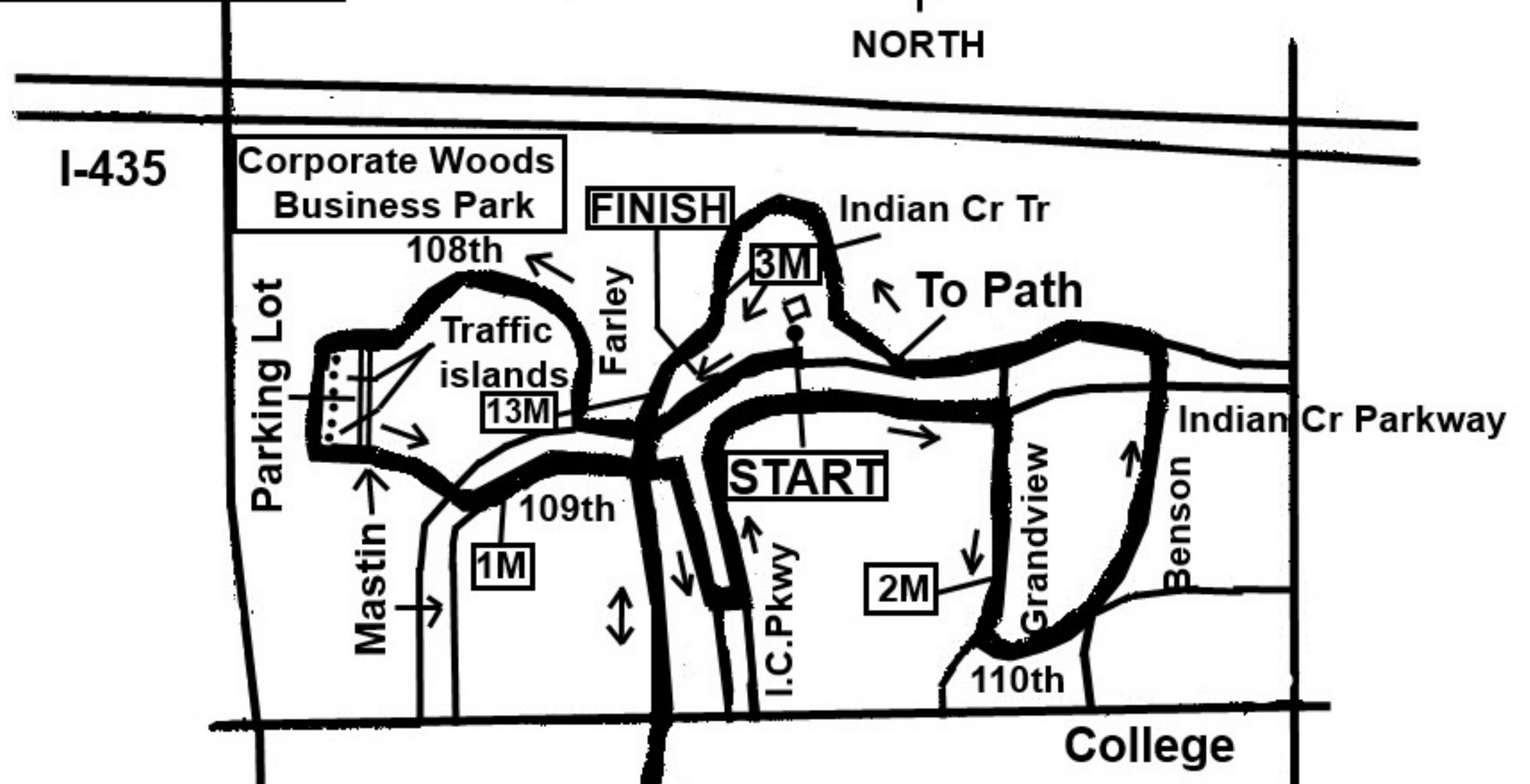
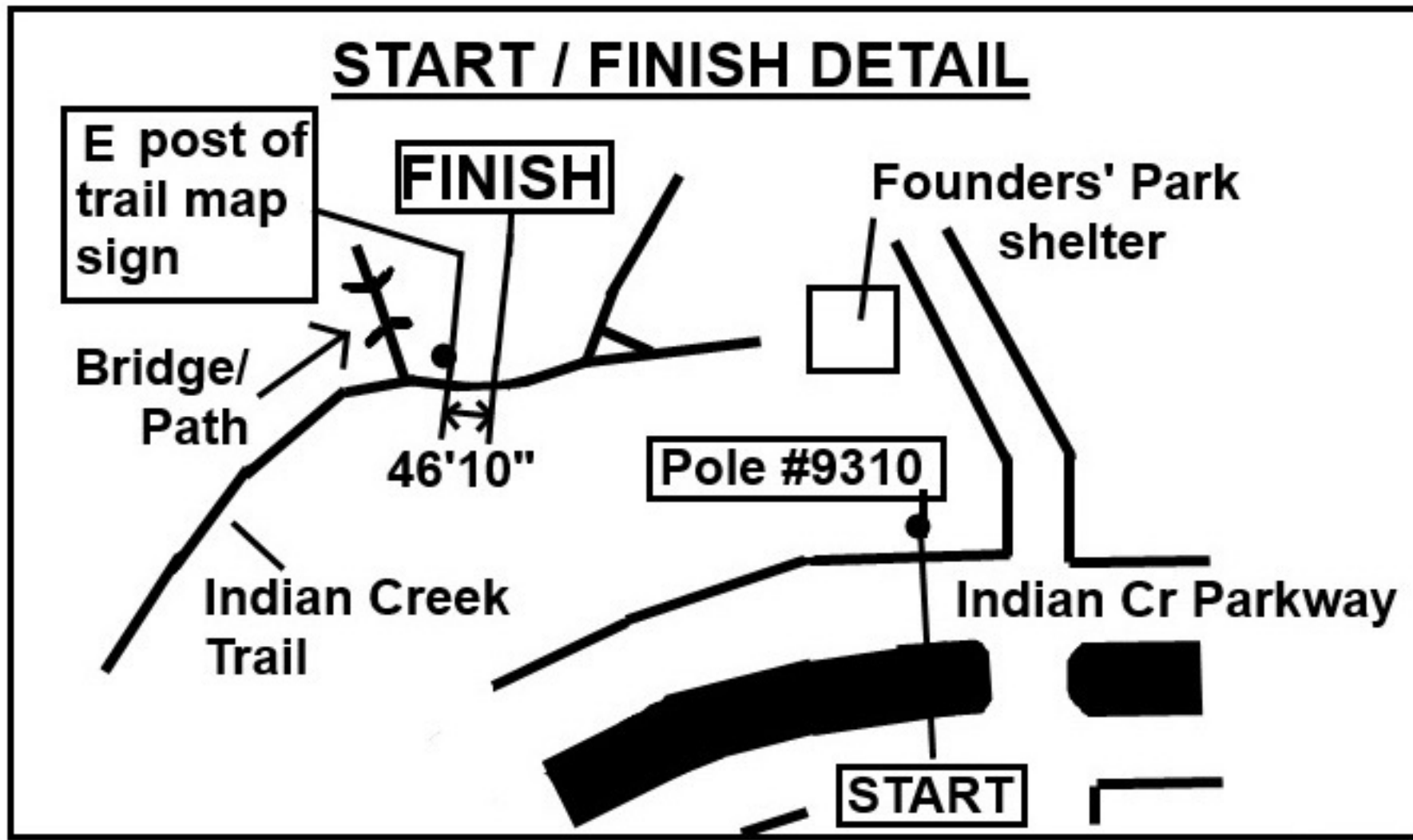


GOBBLER GRIND HALF MARATHON 2014

OVERLAND PARK, KS



Runners have entire use of roads and path, except must stay to right of median on Indian Creek Parkway and 109th St

START: Indian Creek Parkway, even with light pole #9310 (1st pole W of drive into Founders' Park, N side of street)

1 MILE: 109th St, 15' W of light pole #10900 (2nd pole in median E of Mastin)

2 MILE: Grandview, 29' N of center of crosswalk N of 110th St

3 MILE: Indian Creek Trail, 12' N of "Smooth Sumac" sign (approx 100' N of fork in trail in Founders' Park)

4 MILE: Ind Cr Tr, 15' S of a point even with the S edge of the driveway at 11521 Mastin

5 MILE: Ind Cr Tr, even with street sign at Ind Cr Pkwy & 115th Place

6 MILE: Ind Cr Tr, 250' W of footbridge over creek, before going under 119th St bridge

7 MILE: Switzer, 39' N of light pole #12004 (4th pole in median S of 119th St)

8 MILE: 127th St, 12' E of center of 3rd sewer drain W of Switzer

9 MILE: Path on Quivira, 24' S of 1st wooden power pole N of of drive into KU Edwards Campus, even with door to gas station

10 MILE: Ind Cr Tr, 95' E of "Lacebark Elm" post near east edge of clearing S of 119th St (before fork in trail)

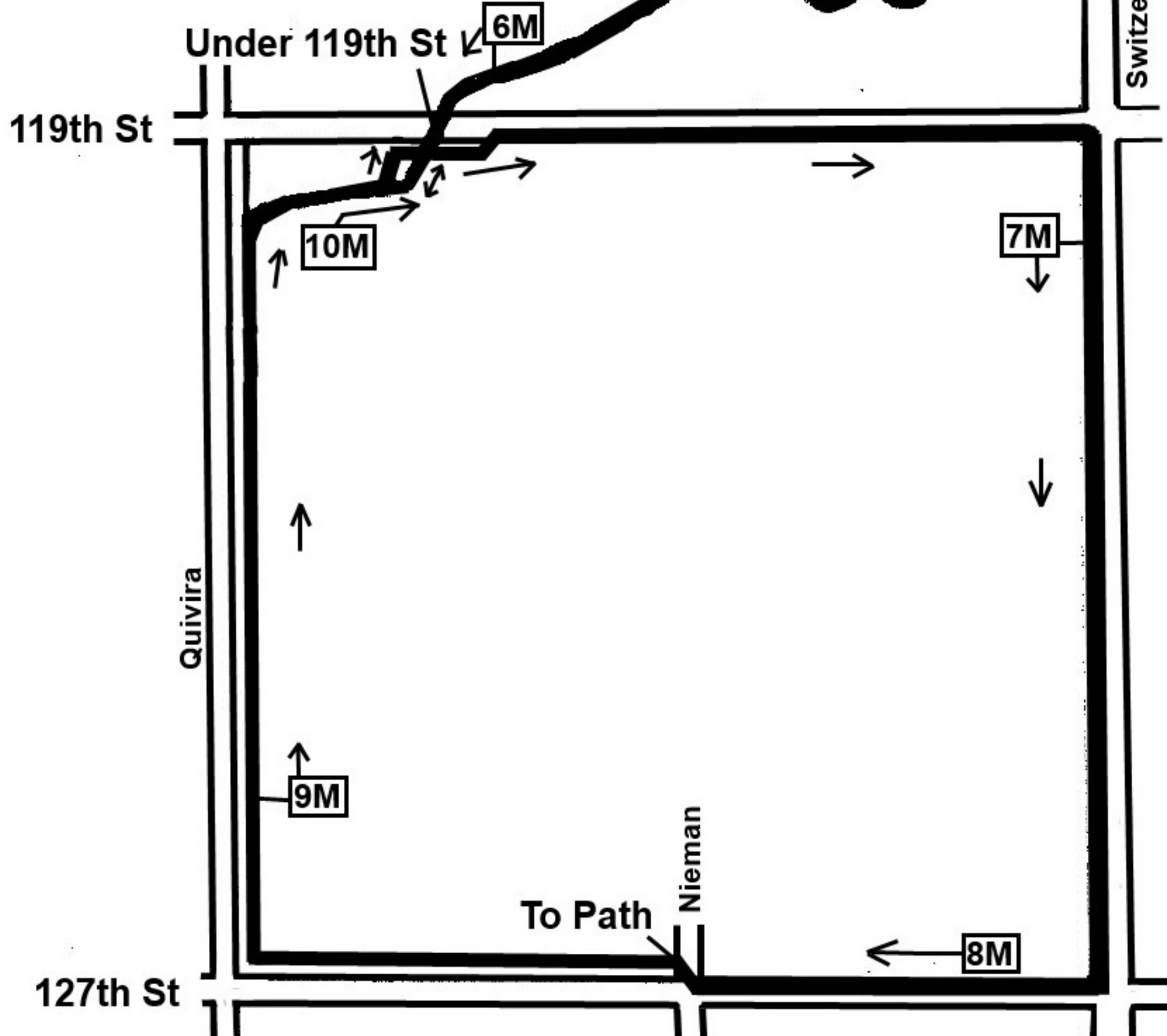
11 MILE: Ind Cr Tr, 245' NW of "Tree Forest" sign

12 MILE: Ind Cr Tr, on long loop in Indian Valley Park, between sidewalk to parking lot and sidewalk to playground, 21' S of power pole #79652

13 MILE: Ind Cr Tr, 12' N of N edge of sidewalk N of 109th St bridge

FINISH: 46'10" E of the E post of the trail map sign just E of the footbridge N of the trail

Measured by Steve Riley, 785-842-4351, srmriley@sunflower.com Oct, 2014



USATF Certification KS14050KH
Effective 10-23-14 to 12-31-24



**Road Running Technical Council
USA Track & Field
Measurement Certificate**



Name of course: Gobbler Grind Half Marathon 2014 Distance: 21.0975 km

Location (state) Kansas (city) Overland Park

Type of course: road race calibration track Configuration: Complex of Loops

Type of Surface: paved 100% dirt 0% gravel 0% grass 0% track 0%

Elevation (meters above sea level) Start 278 m Finish 276 m Highest 326 m Lowest 274 m

Straight line distance between start & finish 81 m Drop 0.09 m/km Separation 0.4%

Measured by (name, address, phone & e-mail) Steve Riley 3021 Sage Brush Dr, Lawrence, KS 66047
785-842-4351 srmriley@sunflower.com

Race Contact (name, address, phone & email) Raul Flores 208 W 79th, Kansas City, MO 64114
913-206-4334 info@resultsKC.com

Measuring Methods : bicycle steel tape electronic distance meter

Number of measurements of entire course: 2 Date(s) when course measured: 10/6/2014 & 10/14/2014

Race date : 11/9/2014 Course certification effective date: Oct. 23, 2014

Certification code: KS14050KH

Notice to Race Director : Use this Certification Code
in *all* public announcements relating to your race

Be It Officially Noted That

Based on examination of data provided by the above named measurer, the course described above and in the map attached is hereby certified as reasonably accurate in measurement according to the standards adopted by the Road Running Technical Council. If any changes are made to the course, this certification becomes void, and the course must then be recertified.

Verification of Course — In the event a National Open Record is set on this course, or at the discretion of USA Track & Field, a verification remeasurement may be required to be performed by a member of the Road Running Technical Council. If such a remeasurement shows the course to be short, then all pending records will be rejected and the course certification will be cancelled.

This certification expires on December 31 in the year

2024

AS NATIONALLY CERTIFIED BY

Ken Hardwick

Date: Oct. 26, 2014

Ken Hardwick USATF/RRTC National Certifier
1509 Shrill Ct, Norman, Ok 73071 405-820-6007 Ken@KenHardwick.com